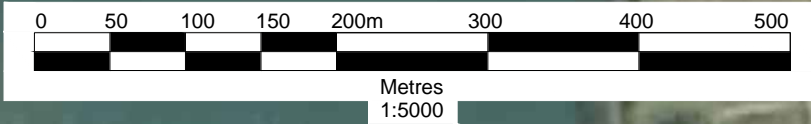






00036.00038.0001.r.NIS-FIG-5.R0.18.Dewatering Operations.dwg



NOTES

1. EXTRACT FROM ORDNANCE SURVEY AERIAL PHOTOGRAPHS WEB VIEWER
2. ORDNANCE SURVEY IRELAND LICENCE NO. SU 0000716 (C) ORDNANCE SURVEY & GOVERNMENT OF IRELAND

LEGEND

-  APPLICANTS LAND INTEREST
-  SUBSTITUTE CONSENT APPLICATION AREA (c.29.4 ha)
-  SURFACE WATER QUALITY MONITORING LOCATIONS
-  WATER PIPE

SLR SLR CONSULTING IRELAND
 7 DUNDUM BUSINESS PARK
 WINDY ARBOUR
 DUBLIN 14
 T: +353-1-2964667
 F: +353-1-2964676
 www.slrconsulting.com

KILSARAN CONCRETE
remedial Natura Impact Statement
 QUARRY @ ROSSMORE,
 CARRIGTOHILL, CO. CORK
CURRENT DEWATERING OPERATIONS

FIGURE 5

Scale 1:5,000. @ A3 Date MAY 2016